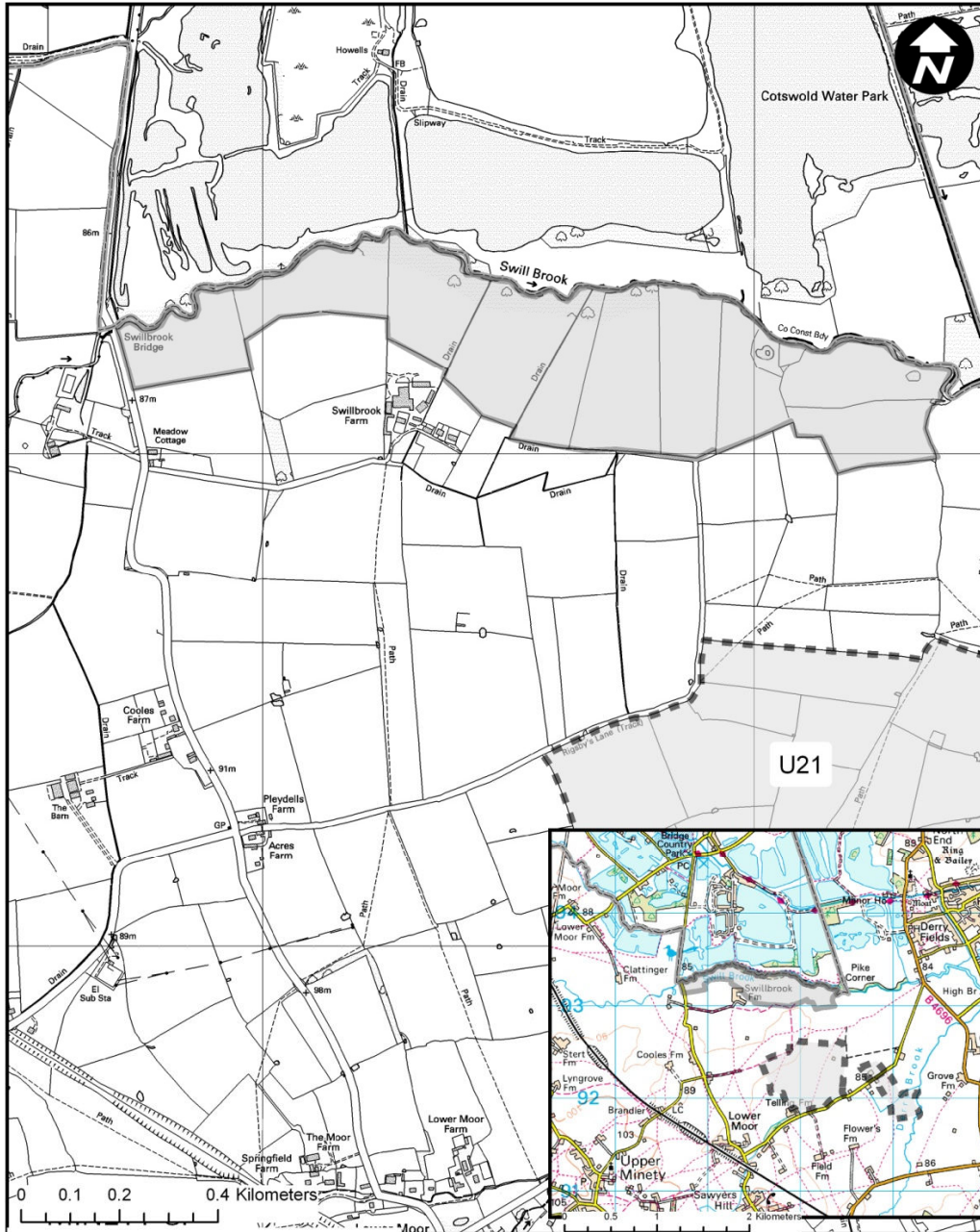


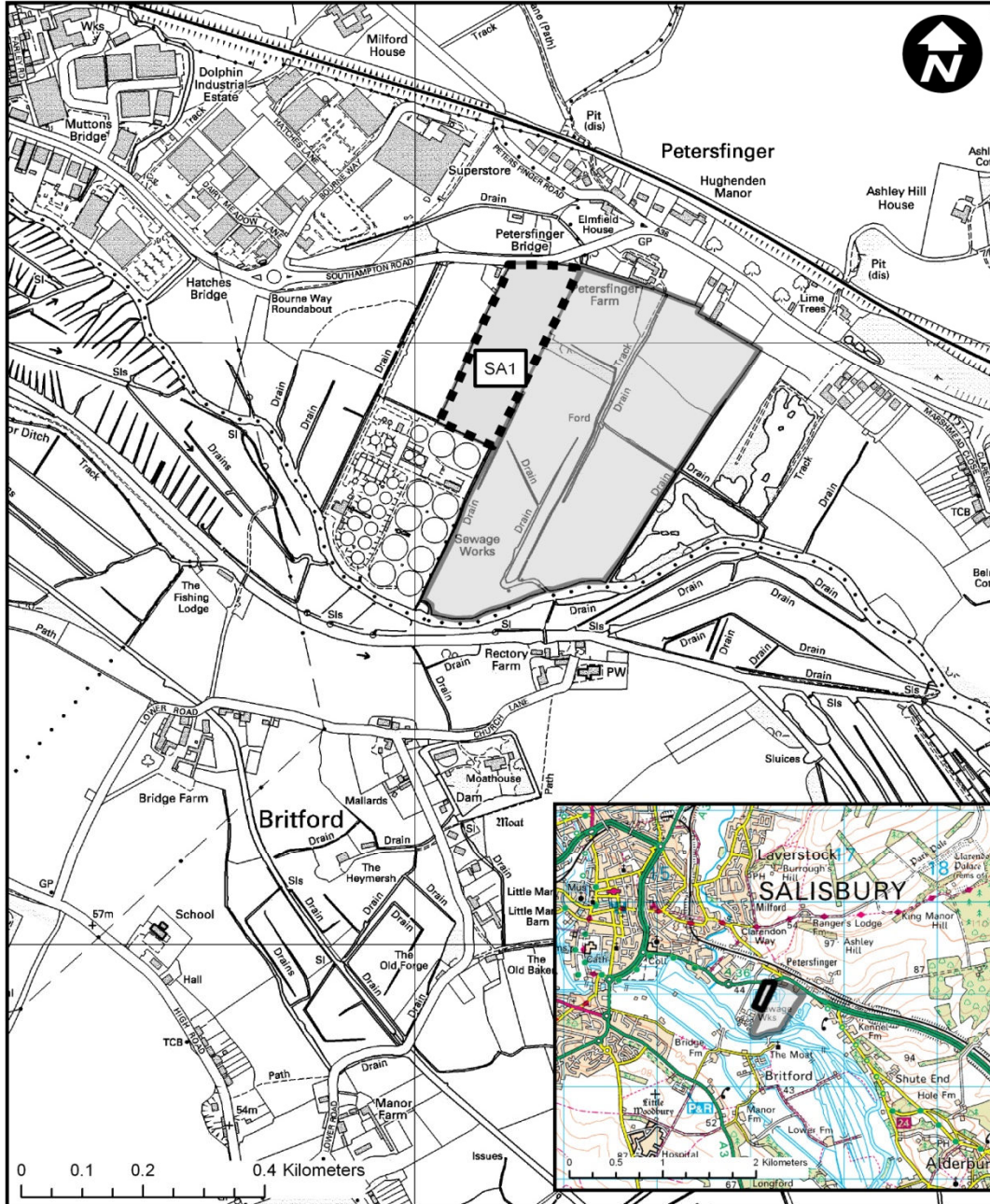
Additional land put forward A: Swillbrook Farm





- Land put forward at Swillbrook Farm
- Areas subject to recent consultation

Copyright. This map is indicative only and has no legal status. All rights reserved Wiltshire Council (100049050) 2010

Additional land put forward B: Land at Petersfinger Farm, Salisbury



-  Area subject to recent consultation
-  Additional Land put forward

Crown copyright. This map is indicative only and has no legal status. All rights reserved Wiltshire Council (100049050) 2010

Table 1: Additional site options put forward for consideration during consultation

Site Ref	Area	Reason site option should be dropped from further consideration	Further assessment/ further evidence required
Additional site option at Petersfinger	Salisbury Avon Area 1	n/a	<ul style="list-style-type: none"> i) Impacts of noise, dust, lighting and visual intrusion on health and amenity of people living and working in proximity to site option. ii) Assessment of impacts to landscape character iii) Impacts on biodiversity (including impacts to River Avon SAC) iv) Assessment of feasibility of access to A36 and impacts of any potential increase in minerals HGVs on the local road network (including safety considerations for all road users). v) Further dialogue with EA will be required to assess the likely impacts to groundwater and surface water and flood risk assessment will need to be undertaken. vii) Assessment of impacts to historic environment. viii) Assessment of impacts to operations at sewerage works.
Additional site option at Swillbrook Farm	Upper Thames Valley Area 7	The site option is in complete isolation from operational quarries within Wiltshire/ Swindon and Gloucestershire. The local road network is weight restricted (practically single lane) and unsuitable to accommodate minerals HGVs. There are no feasible alternative options to transport mineral from the site.	n/a